




NOTE
ALL DIMENSIONS TO BE CHECKED ON SITE
NO DIMENSIONS TO BE SCALED FROM THIS DRAWING
THIS DRAWING IS TO BE READ IN CONJUNCTION WITH
RELEVANT CONSULTANTS DRAWINGS

KEY:

-  Site boundary subject to planning application
-  Location of Site Notice
-  Wayleave

OS Licence (Order No.): 0005031
OS Sheet No. 3406-03 and 3406-04

Description:
Historic 1st Edition
Publisher / Source:
Ordnance Survey Ireland (OS)
Data Source / Reference:
Revision Date =
Survey Date =
Levelled Date = 31-Dec-1912
WW03
Revision Date =
Survey Date = 31-Dec-1937
Levelled Date = 31-Dec-1940
DN03
Revision Date =
Survey Date = 31-Dec-1937
Levelled Date = 31-Dec-1940
DN02
Revision Date =
Survey Date = 31-Dec-1937
Levelled Date = 31-Dec-1940
9900-26
Revision Date =
Survey Date =
Levelled Date = 01-Jan-2001

File Format:
Tagged Image File Format (TIFF)
File Name:
R_5005031_1.tif
Clip Extent / Area of Interest (AOI):
LLX: 72867.031, 72867.4973
LRX: 72867.031, 72867.4973
LLY: 72867.031, 72867.4973
LRX: 72867.031, 72867.4973
Projection / Spatial Reference:
RENET19, Irish_Transverse_Mercator
Centre Point Coordinates:
X,Y = 72296.031, 72867.4973
Data Extraction Date:
01-Apr-2019
Product Version:
1.3

Copyright:
Ordnance Survey Ireland Terms of Use apply.
Please visit: www.os.ie/about/terms-conditions/

© Ordnance Survey Ireland, 2019
Compiled and published by Ordnance Survey
Ireland, Phoenix Park, Dublin 8, Ireland.
Unauthorized reproduction infringes Ordnance
Survey Ireland and Government of Ireland
copyright.

All rights reserved. No part of this publication
may be copied, reproduced or transmitted in any
form or by any means without the prior written
permission of the copyright owner.
The representation on this map of a road, track
or boundary is not evidence of the existence of a
right of way.

Ordnance Survey maps never show legal property
boundaries, nor do they show ownership of physical
features.
© Bunábhaicéir Ordánais Éireann, 2019
Anna Thomóis agus an tArdáil ag
Bunábhaicéir Ordánais Éireann. Tá an
Fhionascú, Baibí Átha Cliath 8, Éire.

Bairéirín aitheascúcháin neamhábhaicéirí
Bunábhaicéirí Ordánais Éireann agus Éireann
na hÉireann.
Gach cead ar cionnair: Ní ceadfaidh mion
chuid den fhaisciúchán seo a chloicéid, a
áitáil nó a fhorbairt in aon bhealach ná, ar son
áitáil nó ar son áitáil neamhábhaicéirí a úsáid
ar aon bhealach.

Ní hionann áitáil, bealach nó cionnair a bheith ar
an fhaisciúchán seo ná áitáil nó cionnair.
Ní hionann áitáil de chuid Ordánais
Bunábhaicéirí na hÉireann nó áitáil de chuid
de chuid áitáil, ná áitáil de chuid áitáil.

B	01.11.2019	Issued for Planning	SA	SA
A	07.06.2019	Issued for Planning	SA	DS

REV	DATE	DESCRIPTION	CHKD	DRN

PLANNING

Henry J Lyons

Architecture + Interiors +353 1 888 3333 51-54 Pearse Street
henryjlyons.com info@henryjlyons.com Dublin D02 KA66

CLIENT
CORNEL LIVING LIMITED

PROJECT
**CORNELSCOURT RESIDENTIAL DEVELOPMENT,
CABINTEELY,
DUBLIN 18.**

JOB NUMBER: 95-0558
DATE: JUNE 2019
SCALE: 1:1000@A1
DRAWN: SA
CHECKED: SA
FILE NAME: PL_0001 Proposed Site Location Plan

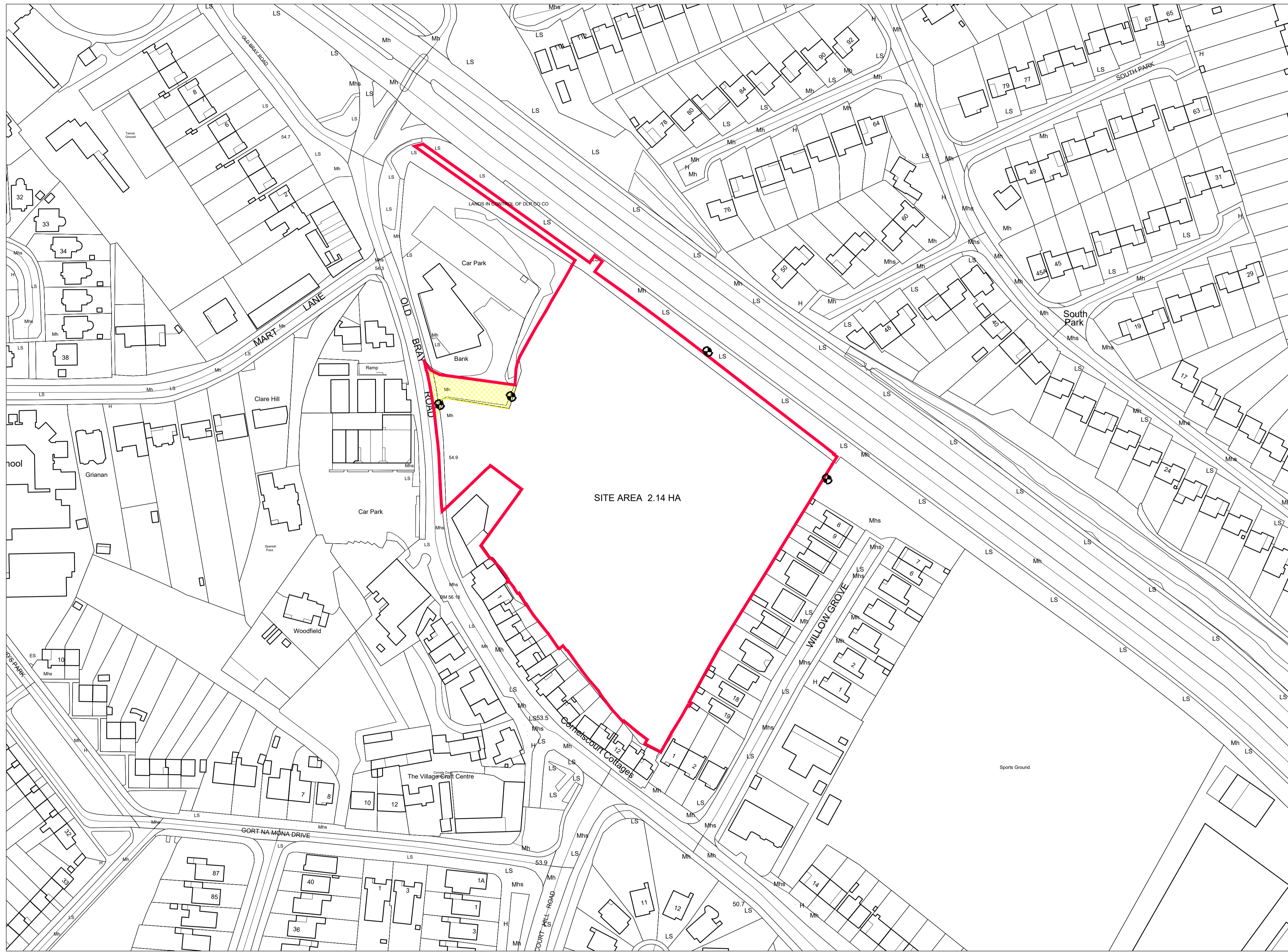
SITE LOCATION PLAN

BLOCK	DRAWING NUMBER	ZONE	REVISION

PL0001

B

© Henry J Lyons
T:\jobs\90-950558 Cornelscourt Residential Development\CAD\Planning



01 SITE LOCATION PLAN
PL0001 SCALE 1:1000